

Export to *.gps control file is too far from benchmark

Symptoms:



When the .gps file is loaded into the display, the system complains that the field is too far from the benchmark.


Cause:

When the previous design's field is left selected in the display, it will try to use the previous benchmark, which may be too far away.

Solutions:

Select the correct Client, Farm, and Field. You may need to create a new field to load the design into.

Field Selection  

Client	<input type="text" value="Client"/>	<input type="button" value="New"/>
Farm	<input type="text" value="Farm"/>	<input type="button" value="New"/>
Field	<input type="text" value="Land 7"/>	<input type="button" value="New"/>
Event	<input type="text" value="opt2"/>	<input type="button" value="New"/>
	<input type="button" value="Event Attributes"/> <input type="button" value="Variety Setup"/>	
Selected Implement	Scraper 4.2m swath width 4.2m application width 	
<input type="button" value="Cancel"/>	No GPS position.	<input type="button" value="OK"/>